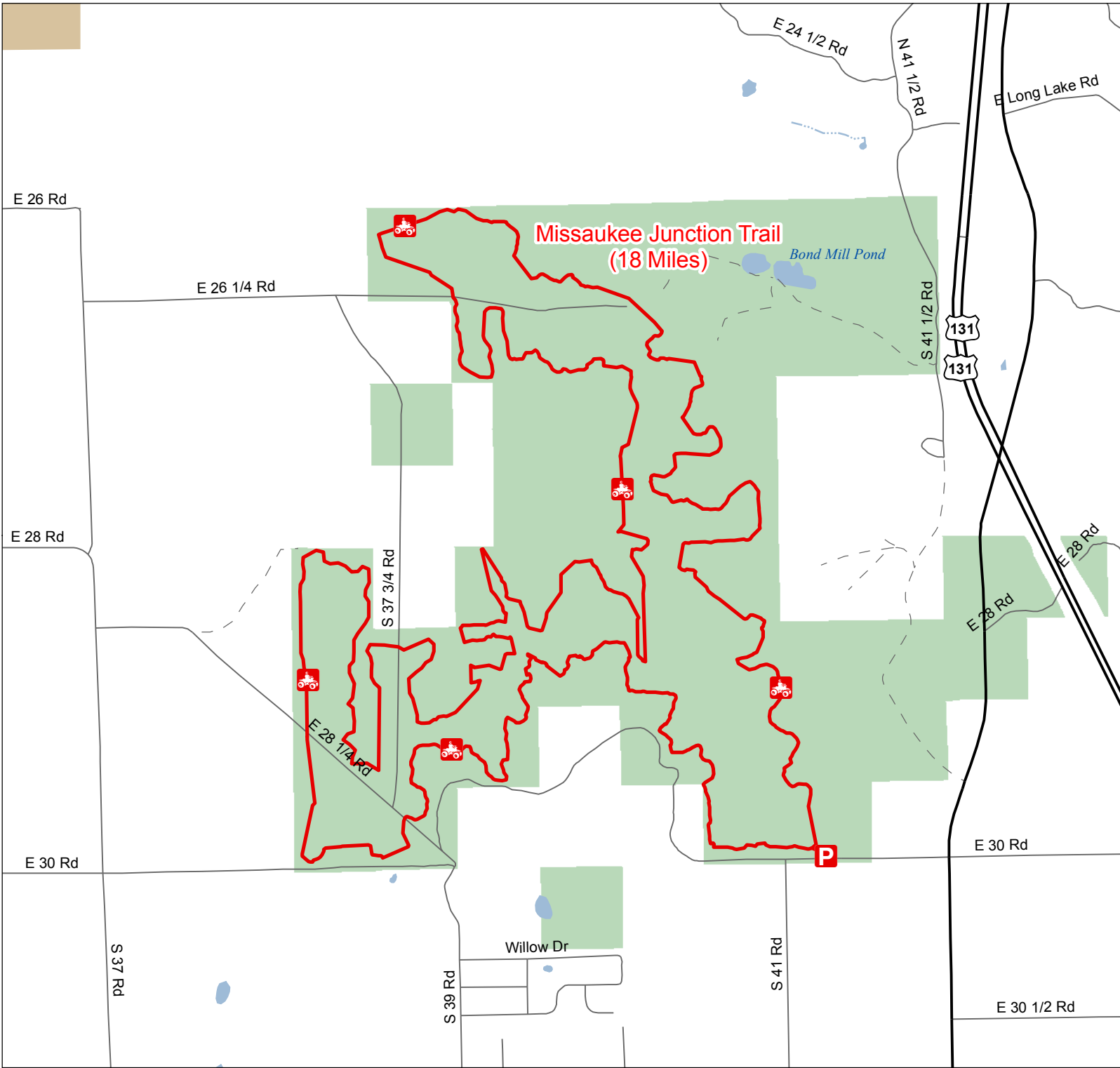











Missaukee Junction Trail

Wexford County, Michigan




 ORV Trail – ORVs 50 inches in width or less including off-road motorcycles. ORV license and trail permit required.

-  Trailhead Parking
-  Highway
-  Paved or Gravel Road
-  Poor Dirt Road
-  Lakes and Rivers
-  State Forest
-  Federal Land
-  County Boundaries

Advisory: Routes have two-way traffic.

Disclaimer: Trails shown on this map are an approximate representation of the trail system at the time of publication and may not reflect current ground conditions. **STAY ON SIGNED TRAILS ONLY!**



Updated 2/26/2014